

Floods

Evacuation Map of Lunhou Village, Mailiao Township, Yunlin County

Disaster Prevention Information

Administration Zone



Population : 3,281 people

Emergency notification

Mailiao Township Emergency Operation Center, (EOC)
TEL: 05-6938911

Chief of Village: SHANG SYU (許貴)
Mobile: 0912-933-643

Mailiao Police Office
TEL: 05-6932030

Mailiao Fire Department
TEL: 05-6933143

Disaster Prevention Information Website

Soil and Water Conservation Bureau

<http://246.swcb.gov.tw/>

Water Resources Agency

<http://www.wra.gov.tw/>

Directorate General of Highways

<http://www.thb.gov.tw/>

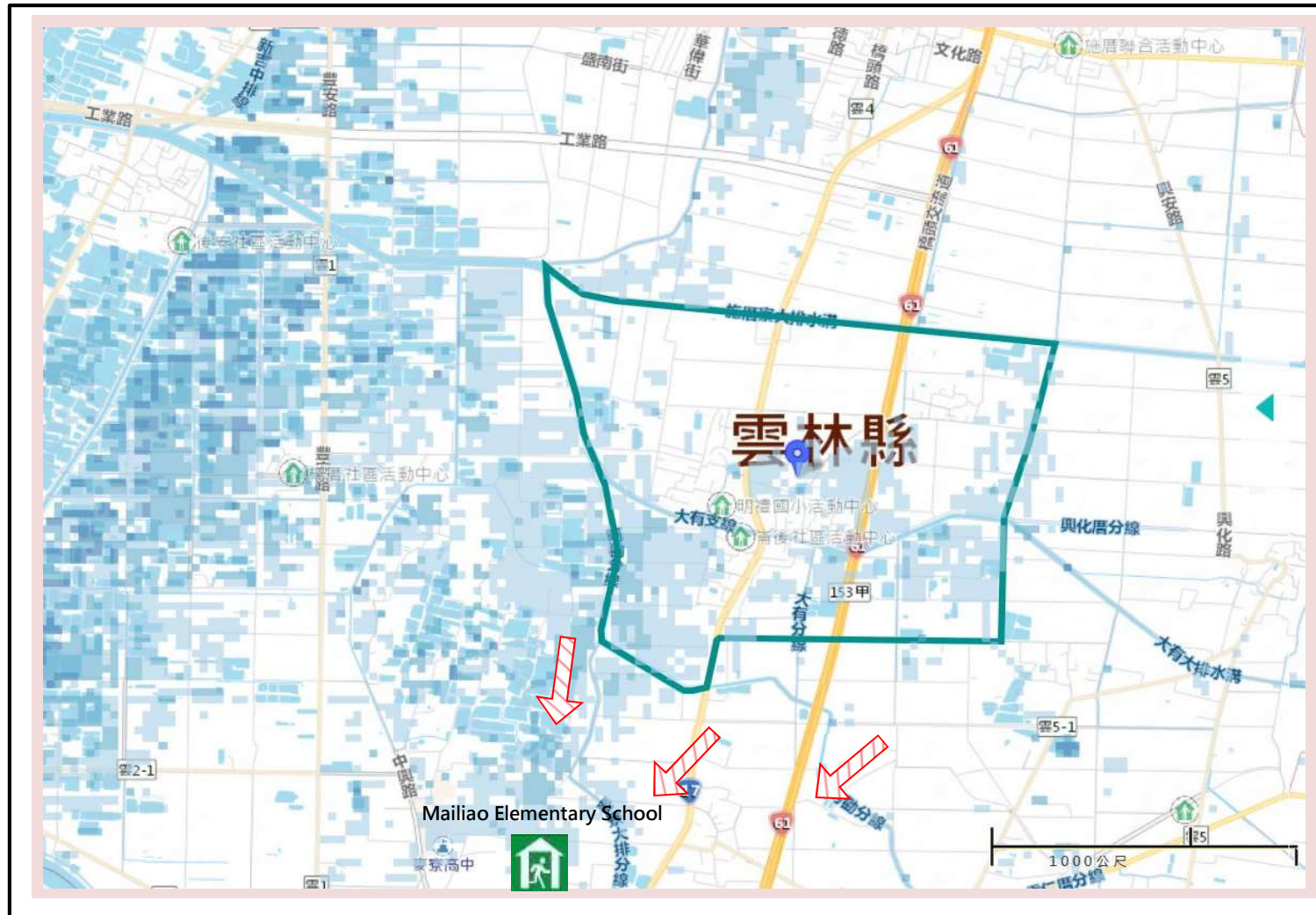
Evacuation Principle










Floods: Vertical refuge. People live in lowlands go to shelters.

Evacuation Shelter

Shelter: Mailiao Elementary School 
Accommodate: 200 people
Address: No. 260, Zhongshan Rd., Mailiao Township
TEL: 05-6932266#16

Made by Mailiao Township Office,
July 2023



| Legend | Administrative Boundary | Labelling | Facility | Flood Potential (500mm/24hr) |
|--------|--|---|---|---|
| |  Village Boundary |  Evacuation Route |  Indoor Evacuation Shelter |  0.5-1.0 m |
| |  Shelter for Flood |  Emergency Operation Center, EOC |  1.0-2.0 m | |
| | | |  2.0-3.0 m | |
| | | |  >3.0 m | |