

Floods

Evacuation Map of Wayao Village, Mailiao Township, Yunlin County

Disaster Prevention Information

Administration Zone



Population : 2,426 people

Emergency notification

Mailiao Township Emergency Operation Center (EOC)
TEL: 05-6938911

Chief of Village: CING-LANG LIN (林慶郎)
Mobile: 0910-546-467

Mailiao Police Office
TEL: 05-6932030

Mailiao Fire Department
TEL: 05-6933143

Disaster Prevention Information Website

Soil and Water Conservation Bureau

<http://246.swcb.gov.tw/>

Water Resources Agency

<http://www.wra.gov.tw/>

Directorate General of Highways

<http://www.thb.gov.tw/>

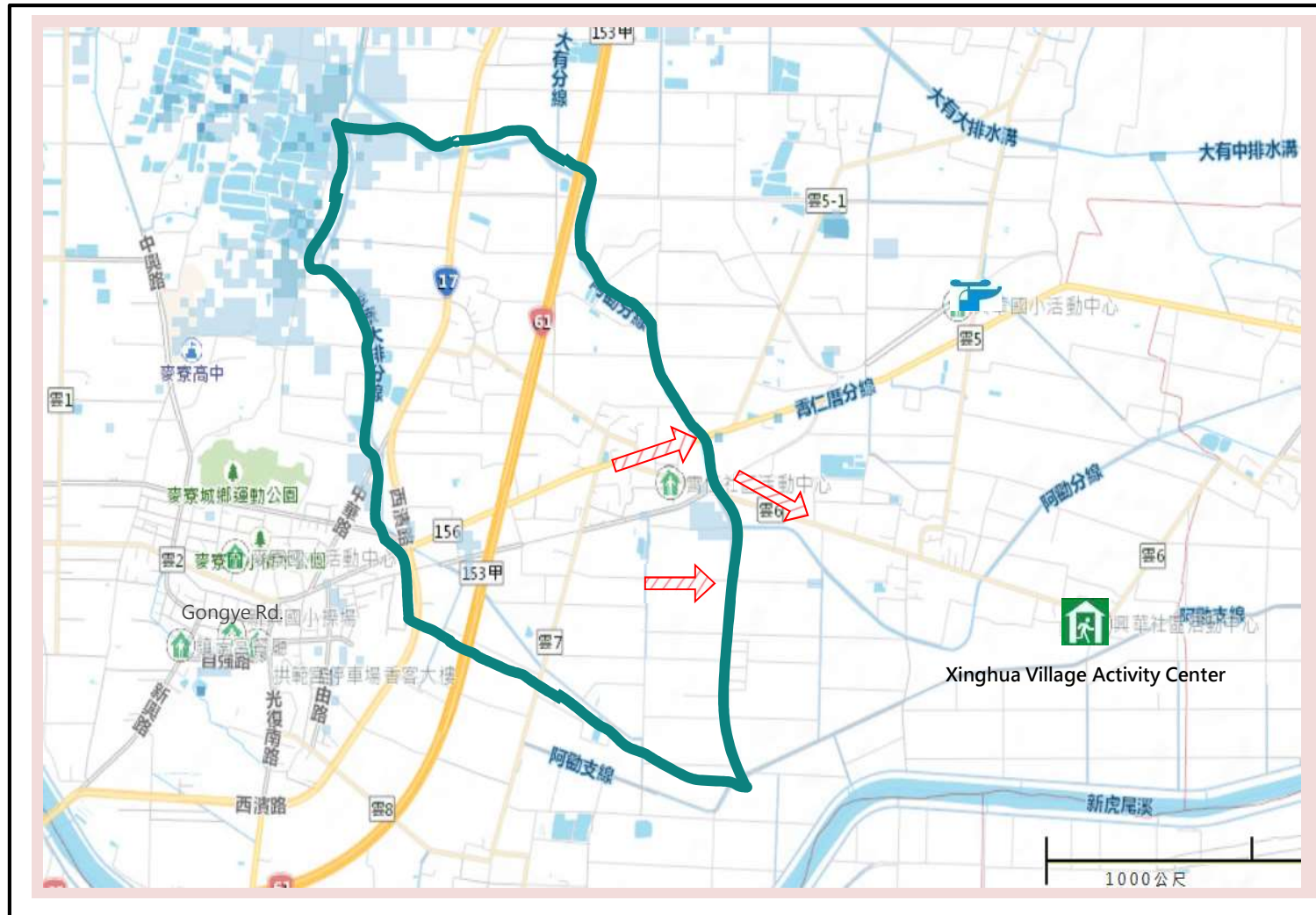
Evacuation Principle









Floods: Vertical refuge. People live in lowlands go to shelters.

Evacuation Shelter

Shelter: Xinghua Village Activity Center 
Accommodate: 180 people
Address: No. 50-1, Xinghua, Mailiao Township
TEL: 05-6932075

Made by Mailiao Township Office,
July 2023



Legend	Administrative Boundary	Labelling	Facility	Flood Potential (500mm/24hr)
	 Village Boundary	 Evacuation Route	 Indoor Evacuation Shelter	 Emergency Operation Center, EOC
	 Shelter for Flood			 1.0-2.0 m
				 2.0-3.0 m
				 >3.0 m