

# Floods

## Evacuation Map of Xinghua Village, Mailiao Township, Yunlin County

### Disaster Prevention Information Administration Zone



Population : 3,520 people

### Emergency notification

Mailiao Township Emergency Operation Center (EOC)  
TEL: 05-6938911

Chief of Village: MING-HONG CAI (蔡明宏)  
Mobile: 0937-761-083

Mailiao Police Office  
TEL: 05-6932030

Mailiao Fire Department  
TEL: 05-6933143

### Disaster Prevention Information Website

Soil and Water Conservation Bureau

<http://246.swcb.gov.tw/>

Water Resources Agency

<http://www.wra.gov.tw/>

Directorate General of Highways

<http://www.thb.gov.tw/>

### Evacuation Principle

Floods: Vertical refuge. People live in lowlands go to shelters.

### Evacuation Shelter

Shelter: Xinghua Village Activity Center 

Accommodate: 180 people

Address: No. 50-1, Xinghua, Mailiao Township

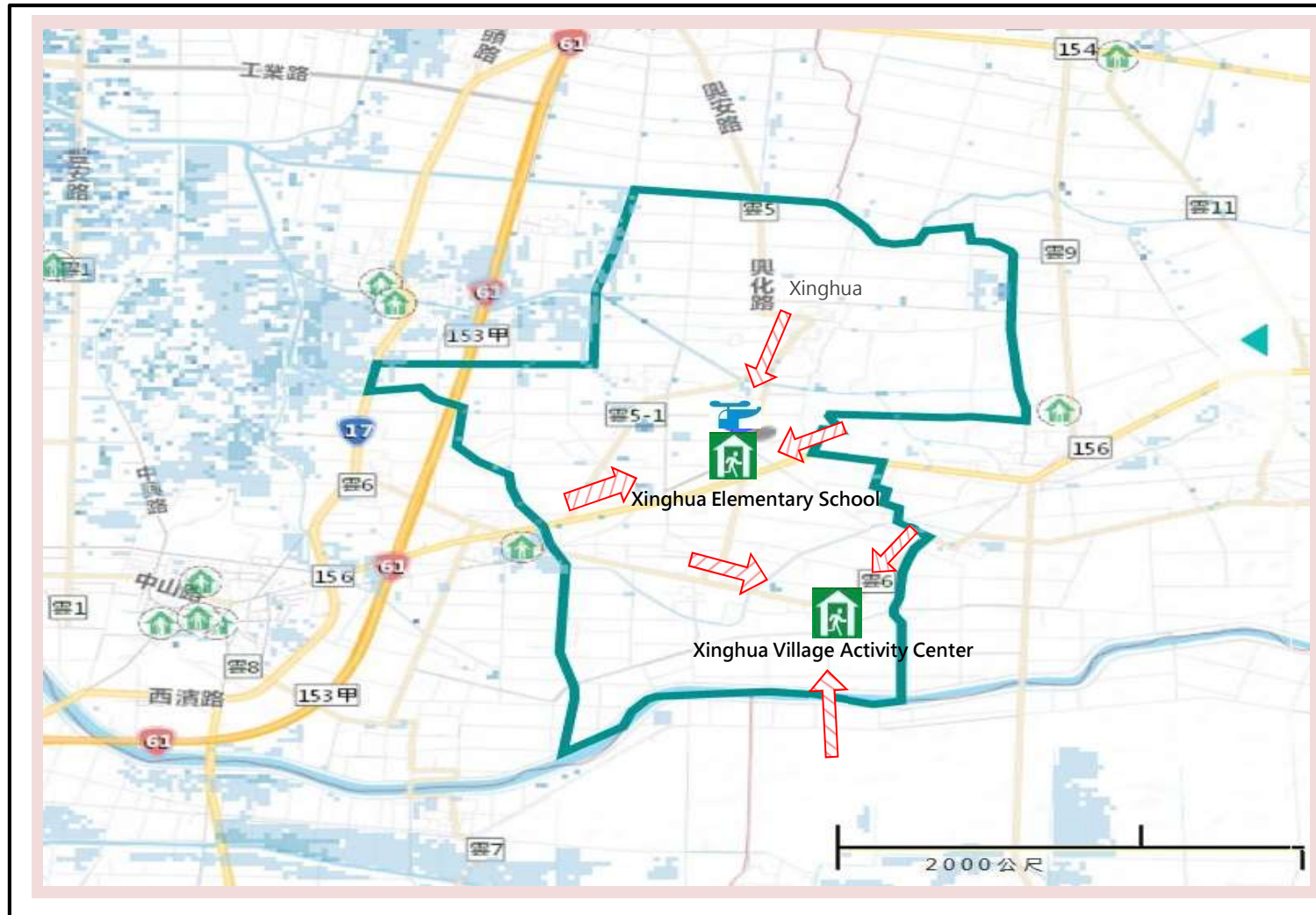
TEL: 05-6932075






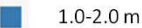
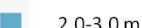
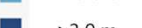
Shelter: Xinghua Elementary School

Accommodate: 100 people

Address: No. 1, Xinghua, Mailiao Township  
TEL: 05-6932574#11

Made by Mailiao Township Office,  
July 2023



Legend	Administrative Boundary	Labelling	Facility	Flood Potential (500mm/24hr)
	 Village Boundary	 Evacuation Route	 Indoor Evacuation Shelter	 Emergency Operation Center, EOC
	 Shelter for Flood			 1.0-2.0 m
				 2.0-3.0 m
				 >3.0 m